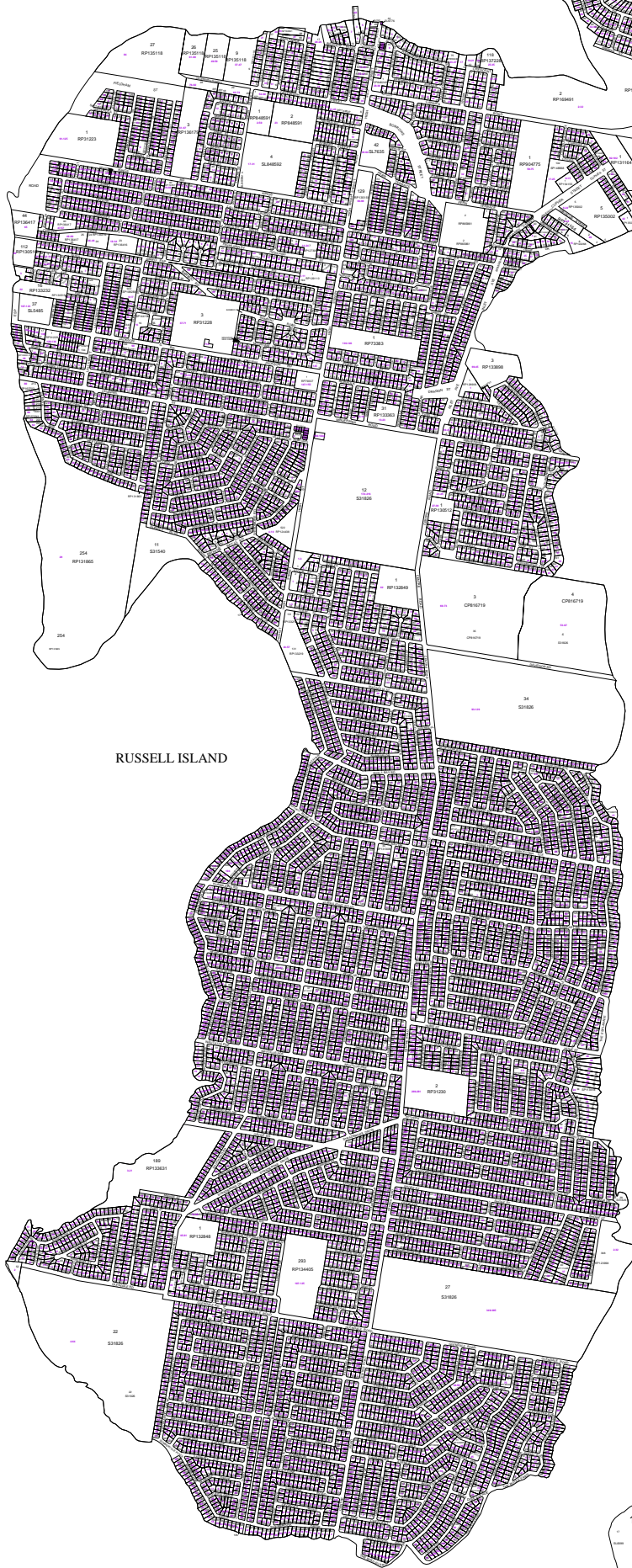


KARRAGARRA ISLAND




RUSSELL ISLAND




Russell Island - Redland Shire
Showing Lot Numbers, Plan Numbers
and House Numbers
As of July 2005

Produced by GIS Services



Redland
SHIRE COUNCIL
 Redland Shire Council 2005
 Redland Queensland 4805



0 125 250 500 750
Meters

No warranty is given in relation to the data (including accuracy, reliability, completeness or suitability) and no liability accepted (including without limitation, liability in negligence) for any loss, damage or costs (including consequential damage) relating to any use of the data. Data must not be used for direct marketing or be used on behalf of the shire's level. External contributors to data listed at: www.rms.gis.gov.au/products or www.redland.qld.gov.au

3 USL32111

4 USL32111

1
USL32114

17
SLC399

1
USL20664